




# PROJECT MAP





## CORDOVA CREEK TO TRAIL FEASIBILITY STUDY

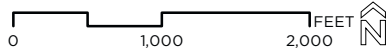
●●●●● Proposed Trail Alignment

### EXISTING BIKEWAYS

-  Class I Shared-Use Path
-  Class II Bike Lane
-  Class III Bike Route

### DESTINATIONS + BOUNDARIES

-  Light Rail Station
-  Park
-  Shopping Center
-  School



Data provided by the City of Rancho Cordova, Esri. Map produced March 2018.

